











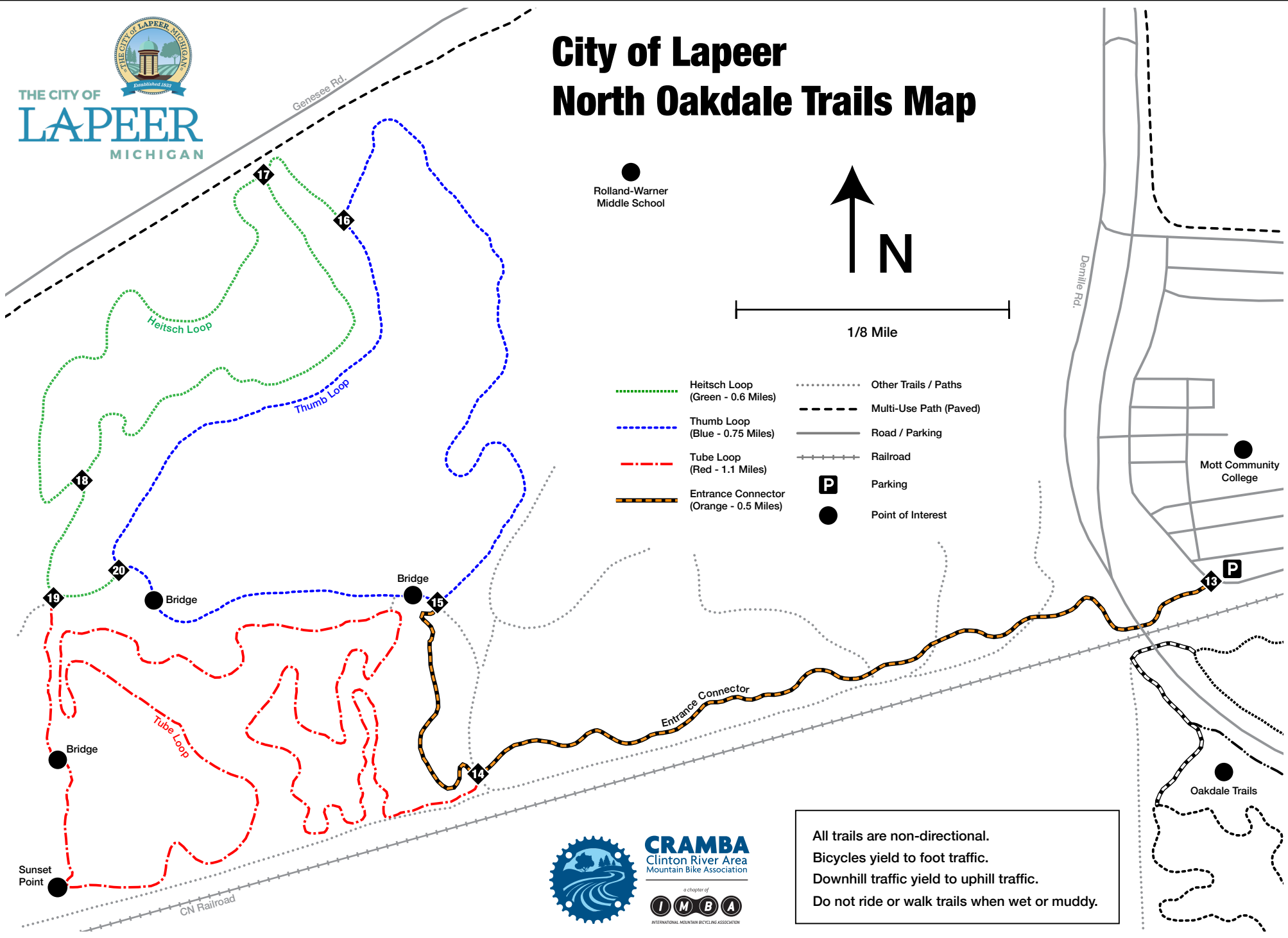
# City of Lapeer North Oakdale Trails Map

●  
Rolland-Warner  
Middle School



1/8 Mile

- |  |  |   |                        |
|--|--|---|------------------------|
|  | Heitsch Loop<br>(Green - 0.6 Miles)        |  | Other Trails / Paths   |
|  | Thumb Loop<br>(Blue - 0.75 Miles)          |  | Multi-Use Path (Paved) |
|  | Tube Loop<br>(Red - 1.1 Miles)             |  | Road / Parking         |
|  | Entrance Connector<br>(Orange - 0.5 Miles) |  | Railroad               |
|  |  |  | Parking                |
|  |  |  | Point of Interest      |



All trails are non-directional.  
Bicycles yield to foot traffic.  
Downhill traffic yield to uphill traffic.  
Do not ride or walk trails when wet or muddy.

